






This map is reproduced from Ordnance Survey material with the permission of Ordnance Survey on behalf of the controller of Her Majesty's Stationery Office. © Crown Copyright. Unauthorised reproduction infringes Crown copyright and may lead to prosecution or civil proceedings. CLIENT NAME: Highways England LICENCE NUMBER: 10003949 [2019]

LEGEND	
	HLCA01: AREA OF IRREGULAR ENCLOSED FIELDS EAST OF BROCKWORTH
	HLCA02: WOODLAND SOUTH OF GREAT WITCOMBE
	HLCA03: AGRICULTURAL LANDSCAPE AROUND BRIMPSFIELD AND BIRDLIP
	HLCA04: AGRICULTURAL LANDSCAPE SOUTH OF SEVEN SPRINGS
	HLCA05: BROCKWORTH (EAST OF THE M5)

SAFETY, HEALTH AND ENVIRONMENTAL INFORMATION	
IN ADDITION TO THE HAZARDS RISKS NORMALLY ASSOCIATED WITH THE TYPES OF WORK DETAILED ON THIS DRAWING, NOTE THE FOLLOWING SIGNIFICANT RESIDUAL RISKS (REFERENCE SHALL ALSO BE MADE IN THE DESIGN HAZARD LOG)	
CONSTRUCTION	
NONE	
MAINTENANCE / CLEANING	
NONE	
USE	
NONE	
DECOMMISSIONING / DEMOLITION	
NONE	

Rev.	Date	Description	By	Chk'd	App'd	Auth'd
C02	20/04/21	APPLICATION SUBMISSION (MAY 2021)	EB	JK	JP	SW

Subsidiary	A3	Drawing Status	STAGE COMPLETED
		Client	highways england

Project Title		A417 MISSING LINK			
Drawing Title		FIGURE 6.3 HISTORIC LANDSCAPE CHARACTER AREAS			
Scale	1:50,000	By	EB	Checked	JK
Original Size	A3	Date	20/04/21	Approved	JP
Authorised	SW	Date	20/04/21	Volume	EHR
Drawing Number	HE PIN	Originator	ARP	Type	-DR - LE - 000004
Revision	C02	Role		Number	